




South Coastal Harbor Management Plan

Figure 9: Shellfish Habitat

- Hydraulic Quahaug Fishery Area Boundary
-  Quahog Habitat
-  Lobster Trap Concentrations (Seasonal)
-  Major Roads



This map was produced by the Cape Cod Commission's Geographic Information System Department for the South Coastal Harbor Management Plan, April 10, 2003.

This Map is illustrative and all depicted boundaries are approximate. It is intended for planning purposes only - not site specific purposes.

Corrections and comments are welcome at the Cape Cod Commission office or by email at gis@capecodcommission.org.

Data Sources:
 Coverages used in this map were created by the Cape Cod Commission GIS Department or were obtained from Massachusetts Geographic Information System (MassGIS) Executive Office of Environmental Affairs.

