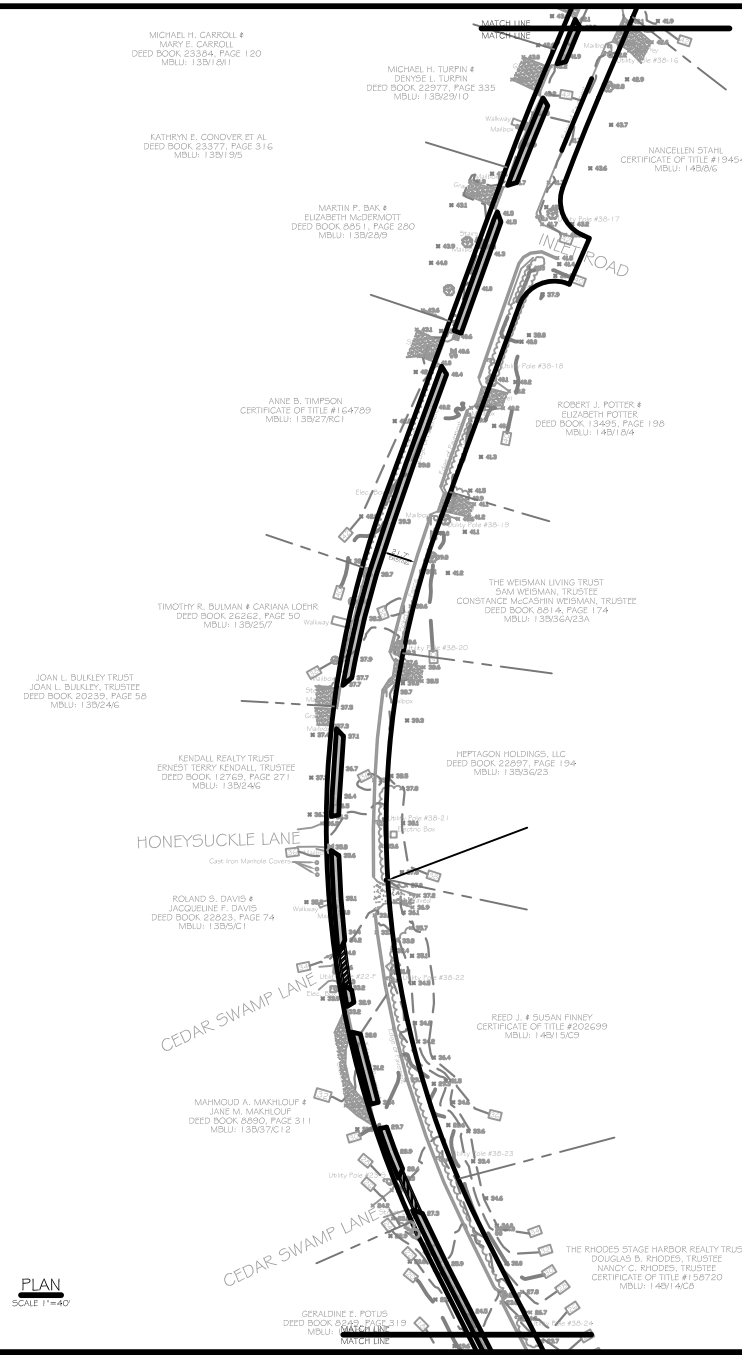


PLAN
SCALE 1"=40'

## GRANITE CURB SECTION
Not To Scale

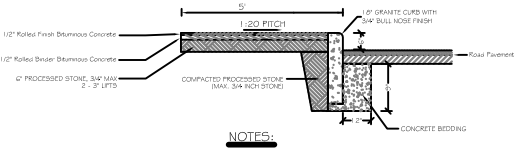


### NOTES:

1.) CONCRETE TO BE CLASS B, 4000 P.S.I. @ 28 DAYS WITH TYPE I ORDINARY PORTLAND CEMENT.
2.) VERTICAL CURBING SHALL BE INSTALLED AS SHOWN ON PLAN.
3.) VERTICAL CURB, MIN. HEIGHT = 18" & MIN. WIDTH = 6"

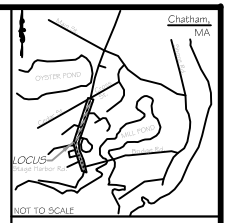


## LEGEND

- EXISTING CONTOUR
- PROPOSED CONTOUR
- EXISTING SPOT GRADE
- PROPOSED SPOT GRADE
- WATER SERVICE LINE
- OVERHEAD UTILITY SERVICE
- UNDERGROUND UTILITY SERVICE
- GAS SERVICE LINE
- TEST HOLE / BORING LOCATION
- SEWER MANHOLE
- WATER GATE
- GAS GATE
- LIGHT POST
- UTILITY POLE
- CATCH BASIN
- FIRE HYDRANT
- WATER METER PIT
- DRAINAGE MANHOLE
- CONCRETE BOUND, FOUND
- TOP OF BANK
- LIMIT OF WORK
- FENCE
- EDGE OF CLEARING
- OAK TREE
- SPRUCE TREE
- MAPLE TREE
- BIRCH TREE
- CEDAR TREE

NOTE: LOT LINES DIVIDING PRIVATE PARCELS ARE APPROXIMATIONS COMPILED FROM ASSESSORS MAPS AND PLANS AND SHOULD IN NO WAY BE USED FOR SURVEYING PUPOSES.

0 40 80 120
SCALE 1"=40'

SHEET 3 OF 4

G:\AA\Jobs\Chatham Town of\6185 Stage Harbor\dwg\6185-stage-sidewalk - 2012 (Revised 6-5-14).dwg

Town of Chatham Highway Department
221 Crowell Road, Chatham, MA 02633

PRELIMINARY SITE PLAN
Stage Harbor Road, Chatham, MA

J.M. O'REILLY & ASSOCIATES, INC.
Professional Engineering & Land Surveying Services
1570 Main Street – Route 6A
P.O. Box 1798
Brewster, MA 02631
(508)896-8801 Office (508)896-8802 Fax

| DATE | SCALE | BY | CHECK | JOB NUMBER |
|---|---|---|---|---|
| 06-27-14 | As Noted | JMYjmo | JMO | JMO-6185 |