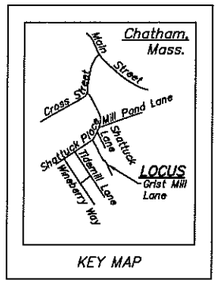

KEY MAP

LEGEND

(#) ... denotes Easement (Parcel) Number
- - - - - ... denotes Easement Boundary
—— - —— ... denotes Property Line
———— ... denotes Street Line
PARCEL ID: ... denotes Assessor's Parcel ID Number

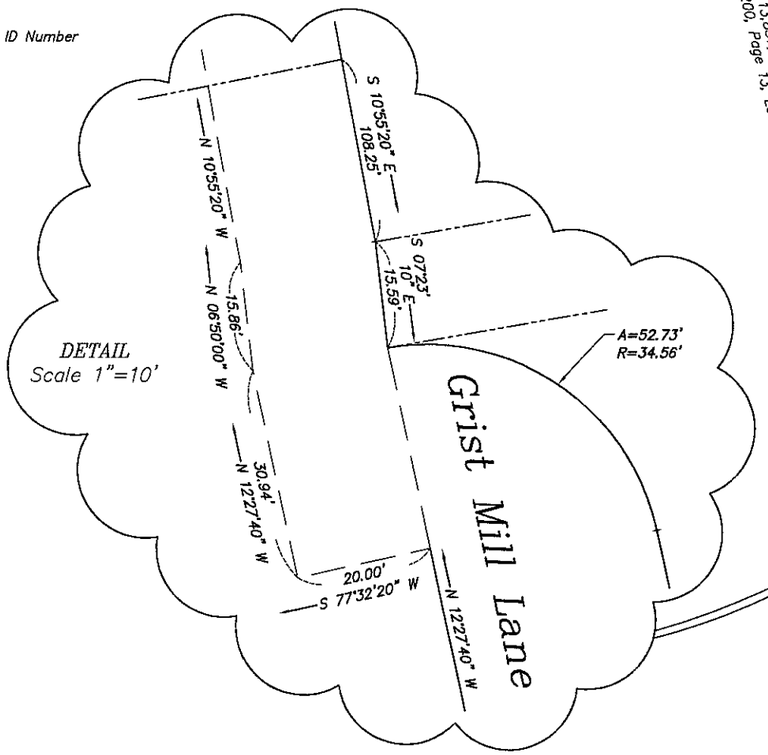

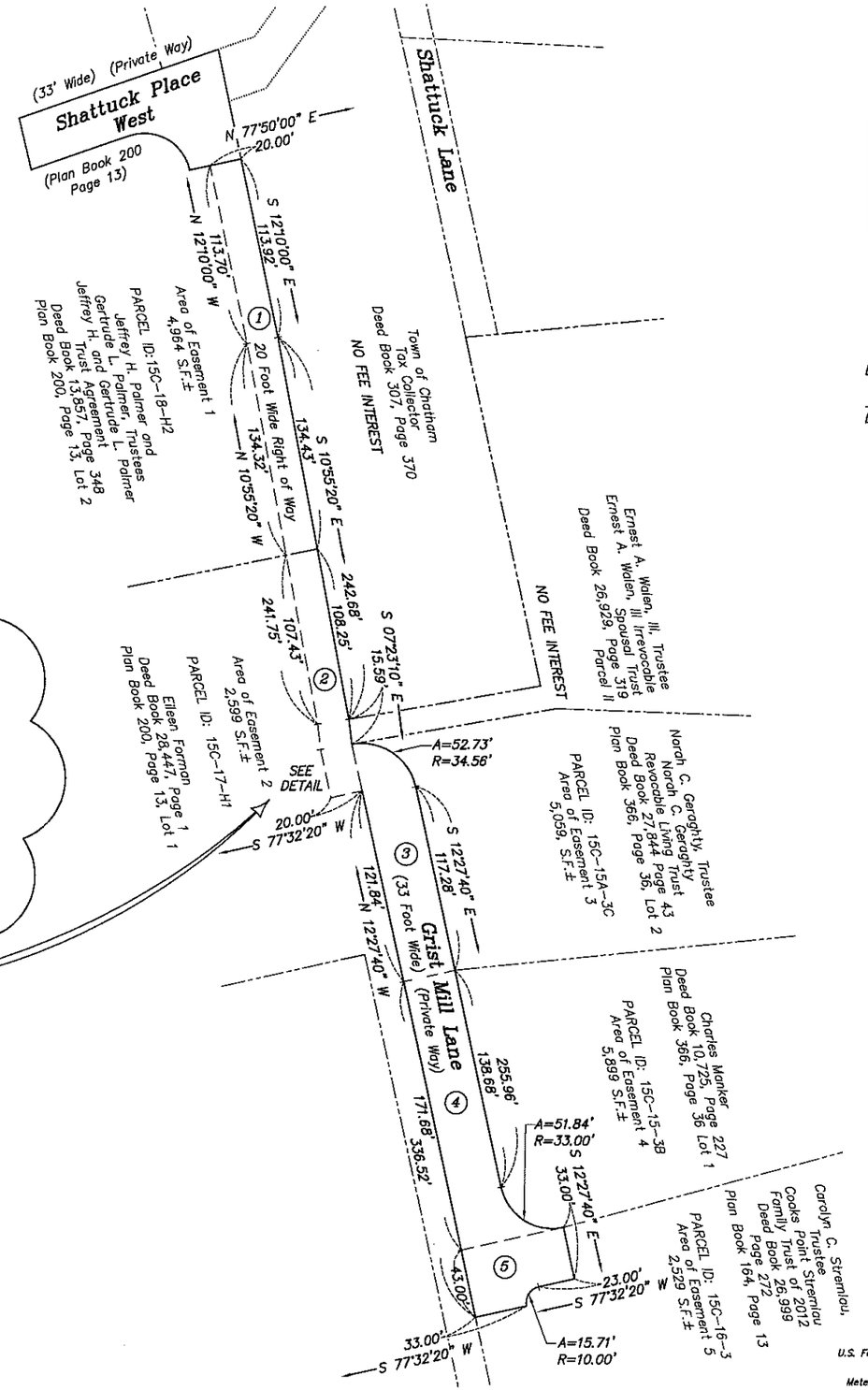

I certify that this plan was prepared in accordance with the rules and regulations of the Registrars of Deeds as adopted June 19, 1975 and amended January 7, 1988.

Date _____

_____
L.S.

Accepted by the Chatham Board of Selectmen pursuant to C. 83, §1 M.G.L.

Date _____ _____

_____ _____

_____ _____

U.S. Foot: 0 40 80 120
Meter: 0 9.6 19.2 28.8 38.4

X:\3146 075 Easements\CONTRACT 2\Grist Mill Lane\Grist Mill Lane.dwg

Water, Sewer and Utility
Easement Plan
GRIST MILL LANE
Chatham, Massachusetts

TOWN OF CHATHAM

ELDREDGE SURVEYING & ENGINEERING, LLC
1038 Main Street, Chatham, MA; (508) 945-3965; Fax: (508) 945-5885

Date: 11-16-2015
Scale: 1" = 40'
Project No.: C-3146-07.5
Sheet No.: 1 of 1

© Copyright 2015 by Eldredge Surveying & Engineering, LLC