Appendix Q

Groundwater Modeling/Particle Track Figures

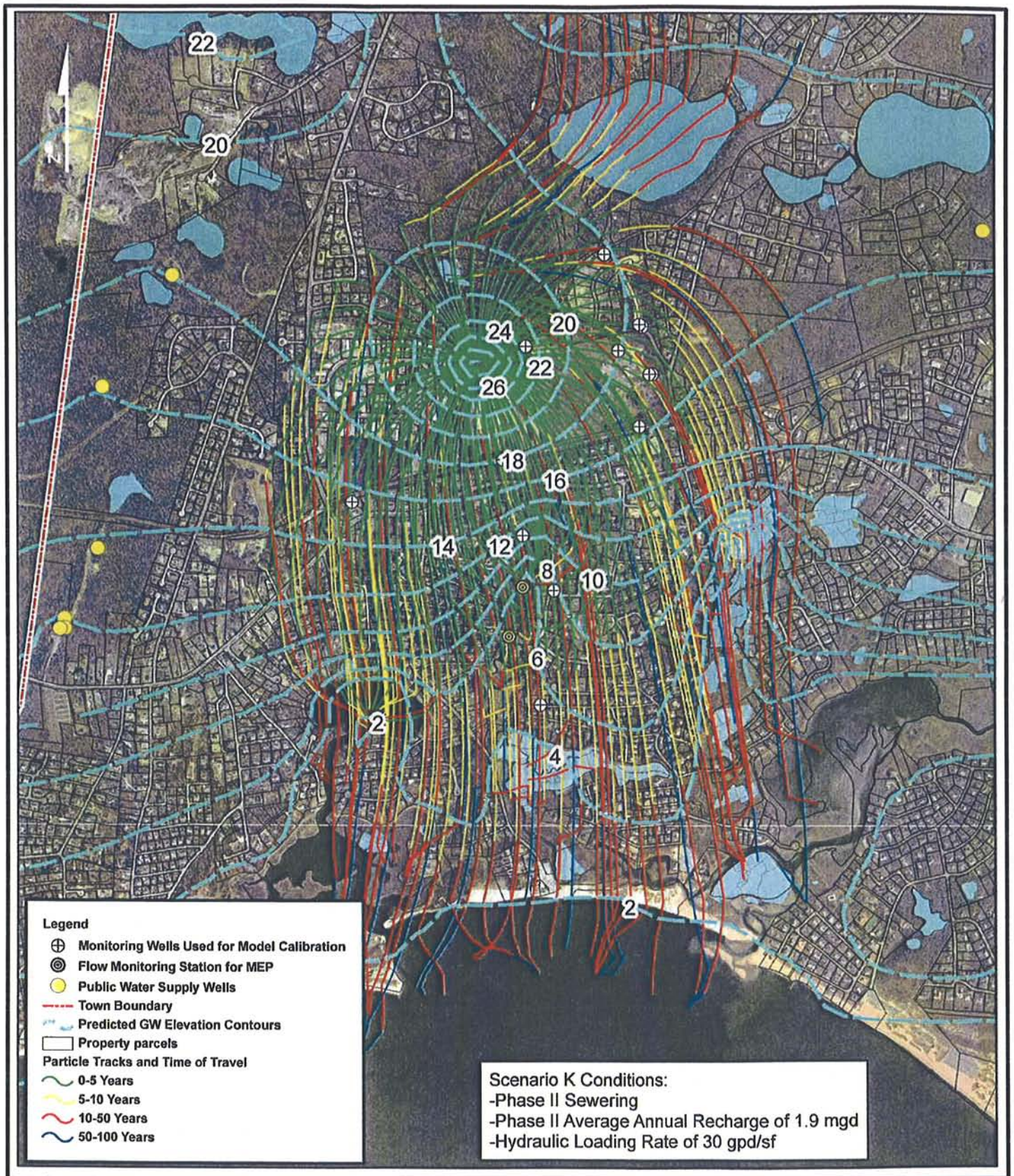

Data Source: MassGIS/Town of Chatham

0 1,350 2,700 Feet

1 inch equals 1,350 feet

GIS File Location:J:\GIS\GIS Project Folder\Job#\70000\70098\Treated Water Figures 5_25_07\70098F19.mxd

Stearns & Wheler, LLC
Environmental Engineers and Scientists
HYANNIS, MASSACHUSETTS

DATE: 06/08/07

TOWN OF CHATHAM CWMP

SCENARIO K: PREDICTED GROUNDWATER ELEVATIONS AND PARTICLE TRACKS

FIGURE 19

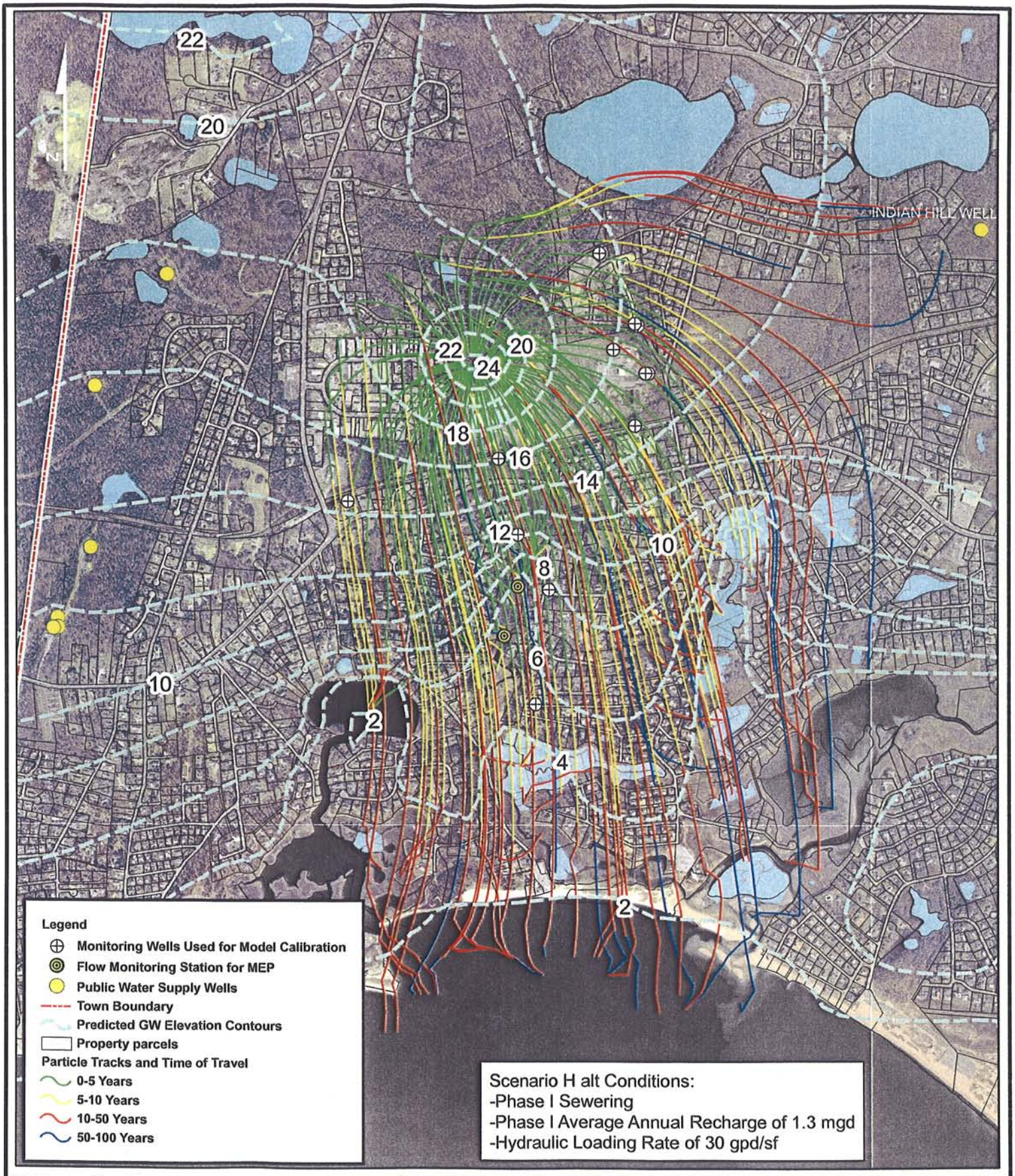

Data Source: MassGIS/Town of Chatham

0 1,350 2,700 Feet

1 inch equals 1,350.035564 feet

GIS File Location:J:\GIS\GIS Project Folder\Job#\70000\70098\Treated Water Figures 5_25_07\70098F21.mxd

Stearns & Wheler, LLC
Environmental Engineers and Scientists
HYANNIS, MASSACHUSETTS

DATE: 06/08/07

TOWN OF CHATHAM CWMP

SCENARIO H ALT: PREDICTED GROUNDWATER ELEVATIONS AND PARTICLE TRACKS WITH INDIAN HILL OPERATIONAL

FIGURE 21

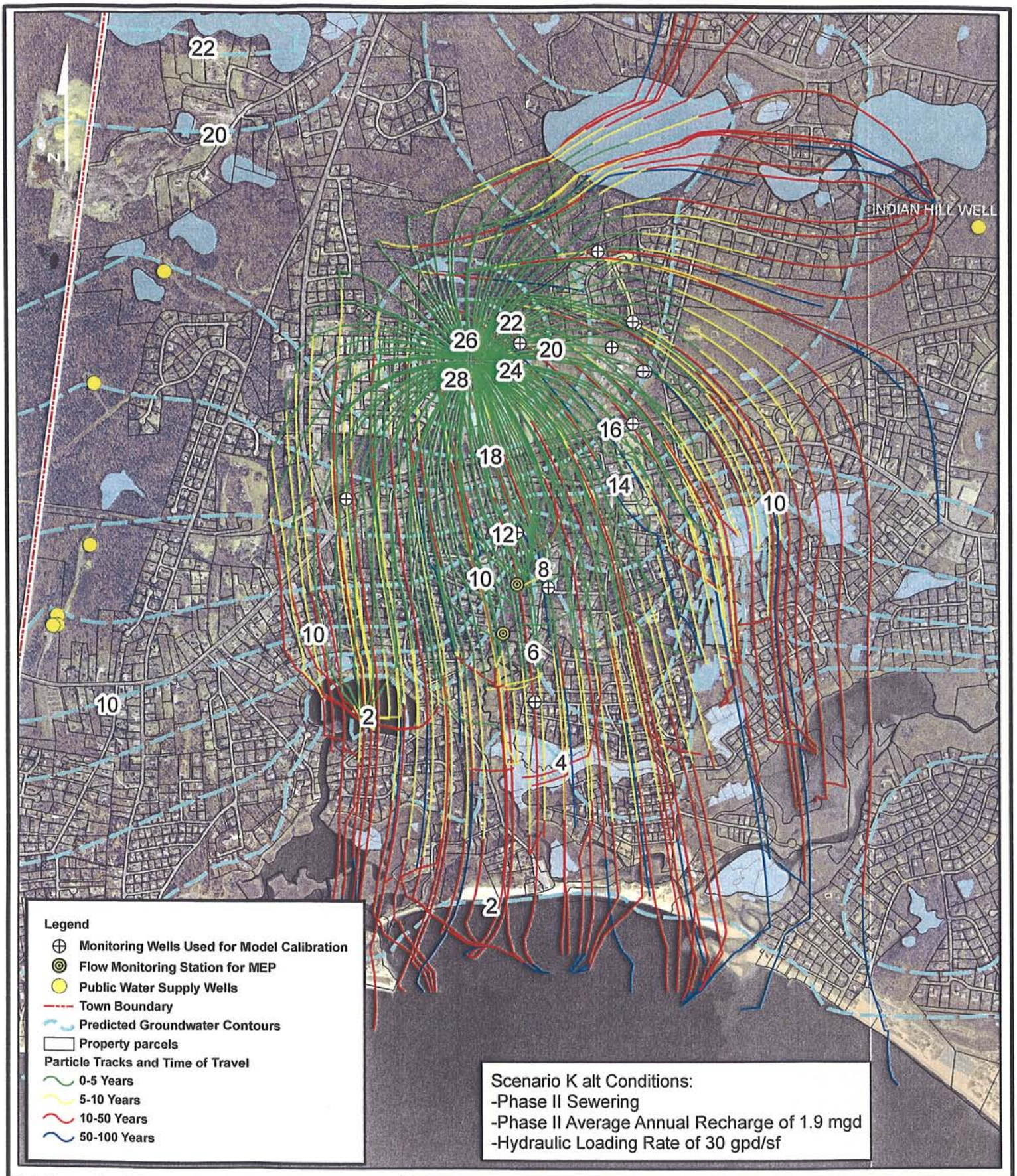

Data Source: MassGIS/Town of Chatham

0 1,350 2,700 Feet

1 inch equals 1,350 feet

GIS File Location:J:\GIS\GIS Project Folder\Job#\70000\70098\Treated Water Figures 5_25_07\70098F19.mxd

Stearns & Wheler, LLC
Environmental Engineers and Scientists

HYANNIS, MASSACHUSETTS

DATE: 06/08/07

TOWN OF CHATHAM CWMP

SCENARIO K ALT: PREDICTED GROUNDWATER ELEVATIONS AND PARTICLE TRACKS WITH INDIAN HILL WELL OPERATIONAL

FIGURE 22