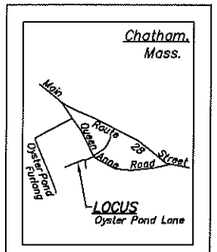

KEY MAP

LEGEND

(#) ... denotes Easement (Parcel) Number
- - - - - - ... denotes Easement Boundary
—·—·— ... denotes Property Line
——— ... denotes Street Line
PARCEL ID: ... denotes Assessor's Parcel ID Number

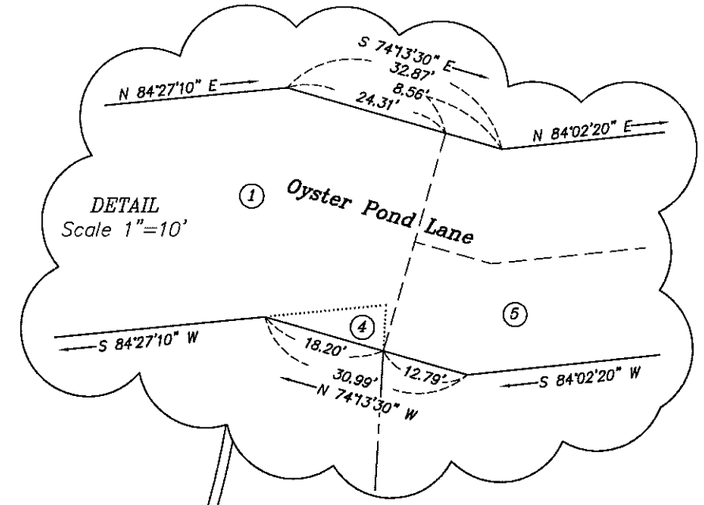

I certify that this plan was prepared in accordance with the rules and regulations of the Registrars of Deeds as adopted June 19, 1975 and amended January 7, 1988.

Date _____

_____
L.S.

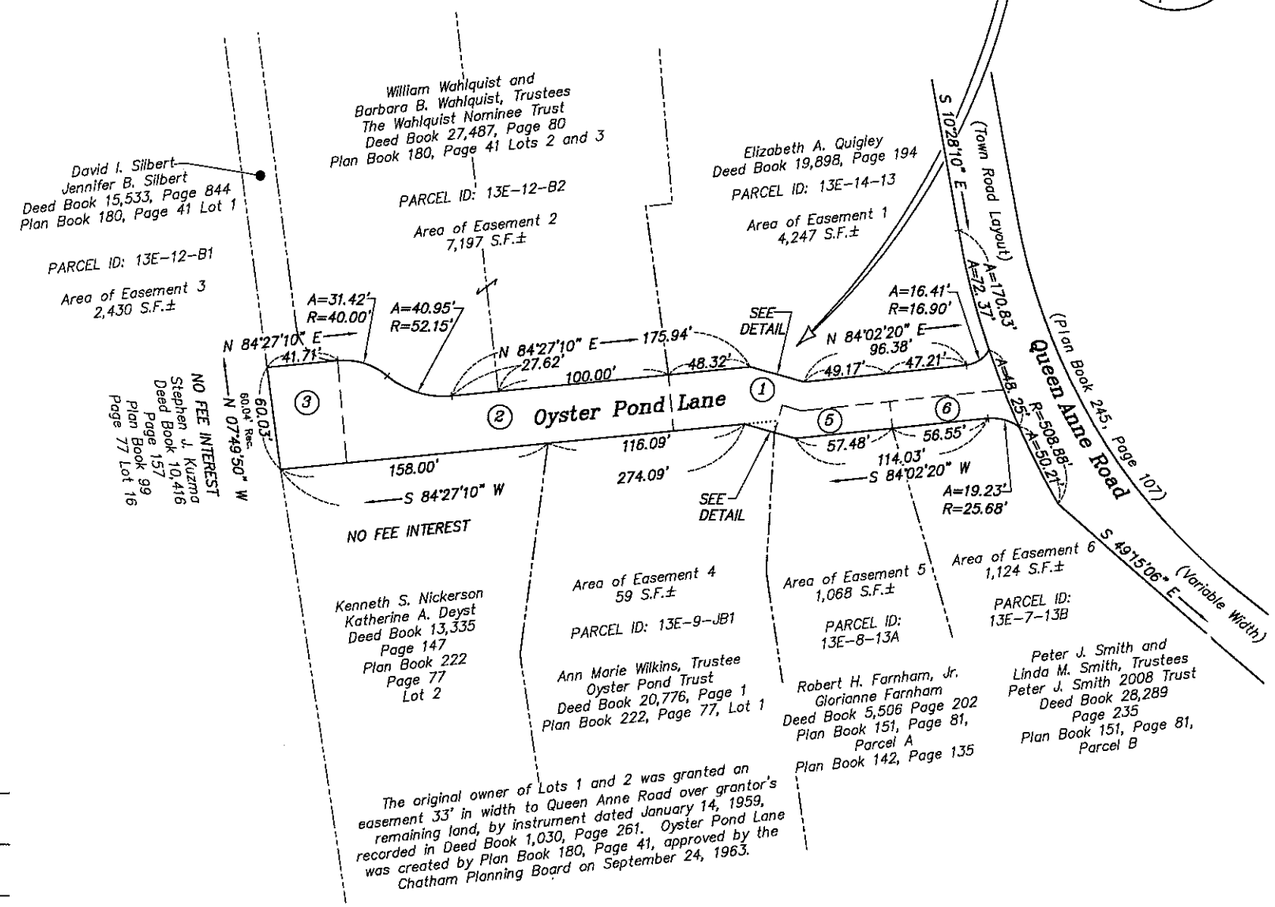

The original owner of Lots 1 and 2 was granted an easement 33' in width to Queen Anne Road over grantor's remaining land, by instrument dated January 14, 1959, recorded in Deed Book 1,030, Page 261. Oyster Pond Lane was created by Plan Book 180, Page 41, approved by the Chatham Planning Board on September 24, 1963.

Accepted by the Chatham Board of Selectmen pursuant to C. 83, §1 M.G.L.

Date _____ _____

_____ _____

_____ _____

U.S. Foot: 0 40 80 120
Meter: 0 9.6 19.2 28.8 38.4

X:\3146 075 Easements\CONTRACT 2\Oyster Pond Lane\Oyster Pond Lane.dwg

Water, Sewer and Utility
Easement Plan
OYSTER POND LANE
Chatham, Massachusetts

TOWN OF CHATHAM

ELDREDGE SURVEYING & ENGINEERING, LLC
1038 Main Street, Chatham, MA; (508) 945-3965; Fax: (508) 945-5885

Date: 11-16-2015
Scale: 1" = 40'
Project No.: C-3146-07.5
Sheet No.: 1 of 1

© Copyright 2015 by Eldredge Surveying & Engineering, LLC