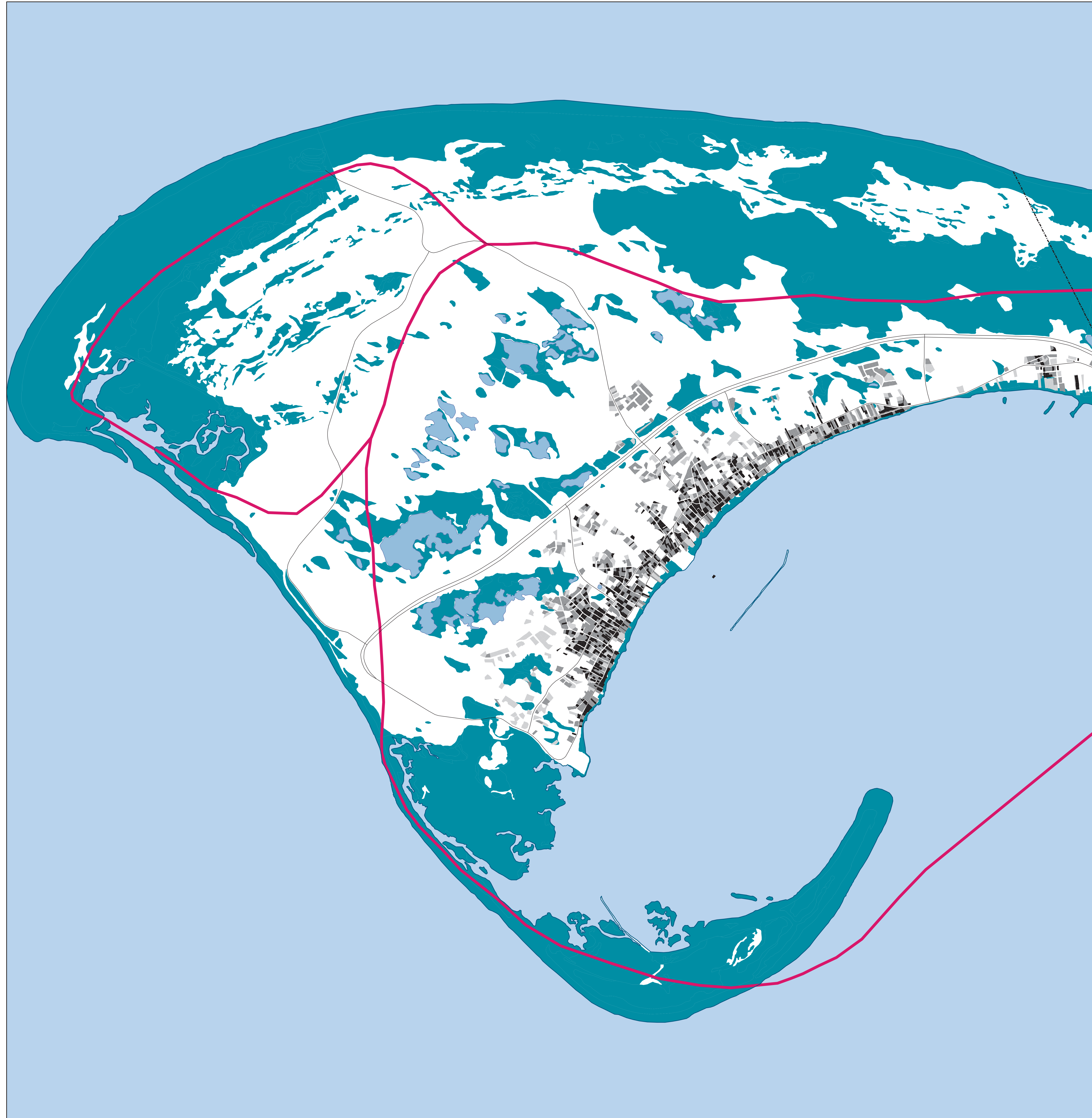









Sewers and Smart Growth: Challenges, Opportunities and Strategies Provincetown



Smart Growth Project Scenario 1

Parcel sizes in square feet

	Parcels less than 5000 sf
	Parcels from 5,000 - 10,000 sf
	Parcels from 10,000 - 15,000 sf

	Water Body
	Mass. Military Reservation
	DEP Wetland Area
	Embayment Outline



Data Sources:

Marine Embayment Watershed Boundary: (also known as Marine Water Recharge Areas) Delineated by CCc Water Resources Office under the Cape Cod Coastal Embayment Project. Data shown is current as of the 10/30/08 draft Regional Policy Plan update submitted for review by the County Assembly of Delegates.

Wetlands: 1:12,000, April 2007 DEP Wetlands Conservancy Program.

Parcel size designations: Assessor's parcel data from individual towns.

Non - digital data was automated by the Cape Cod Commission GIS staff using the ARC/INFO GIS software.

This Map was produced by the Cape Cod Commission's Geographic Information System Department.

The Cape Cod Commission is a division of Barnstable County. Corrections are welcome at the Cape Cod Commission office or contact gis@capecodcommission.org.

This map is illustrative and all depicted boundaries are approximate. It is intended for planning purposes only -- not site specific purposes.

