

**Regular review of open space and recreation priorities**

**Expand use of regional and public/private partnerships**

**Continue to seek public and private funds for aquisition of new open space**

**Protect health of fresh and marine surface waters and associated natural resources**

**Identify and protect future wellfield areas**

Town of Chatham  
2010 Open Space & Recreation Plan

**FINAL DRAFT**

**Map 10  
Action Plan Map**



- General Town Lands
- Protected Land (Public/Private)
- Water Bodies

**Pursue projects that will foster inclusiveness and build stewardship of open space and recreation facilities**



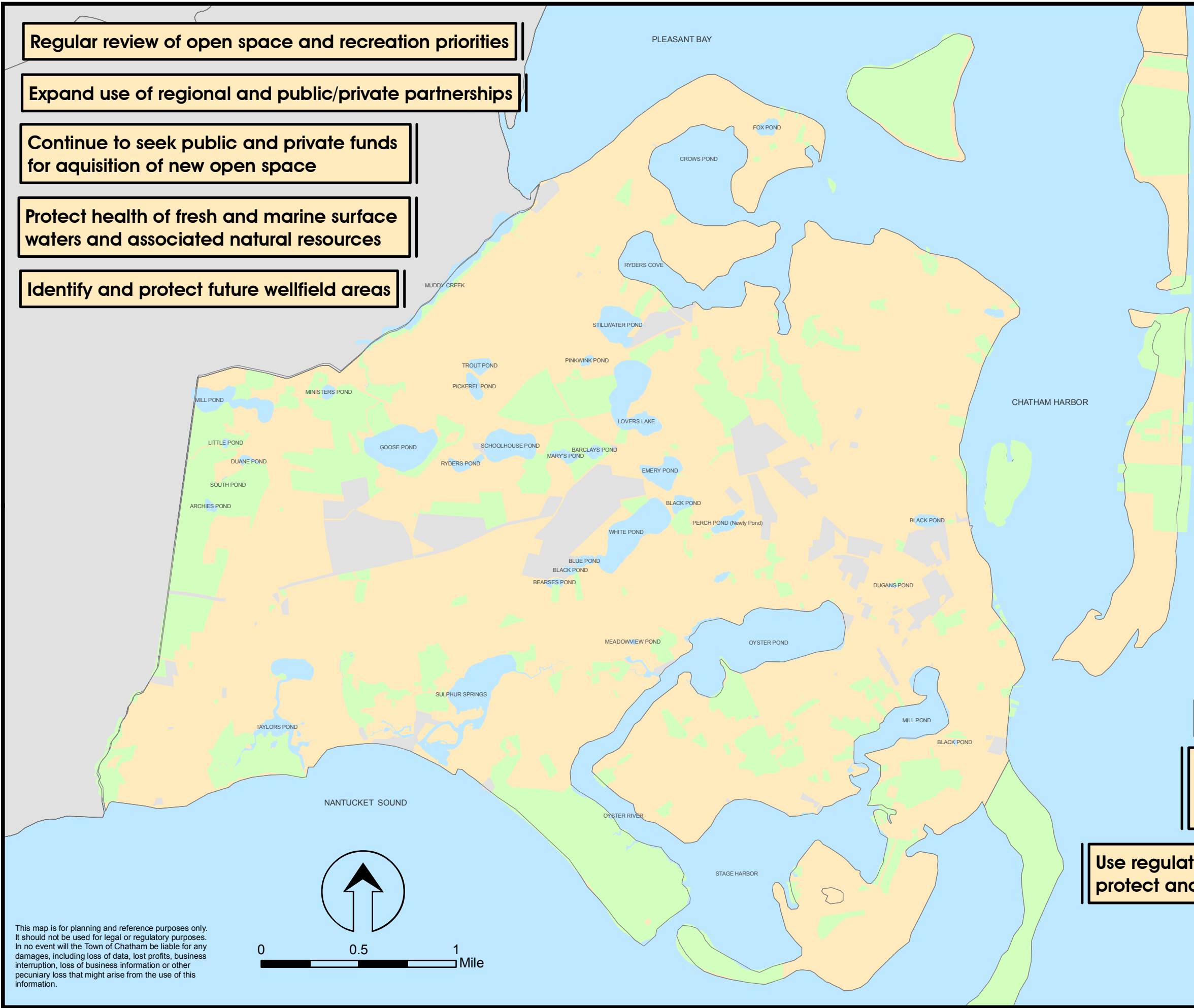
**Manage and protect all Town open space and recreation properties for their intended public benefit**

**Promote public education about and appropriate use of recreational facilities**

**Identify and certify all vernal pools**

**Implement management strategies to protect Chatham's beaches and shoreline**

**Use regulatory and non-regulatory strategies to protect and enhance wildlife and habitats**



This map is for planning and reference purposes only. It should not be used for legal or regulatory purposes. In no event will the Town of Chatham be liable for any damages, including loss of data, lost profits, business interruption, loss of business information or other pecuniary loss that might arise from the use of this information.