



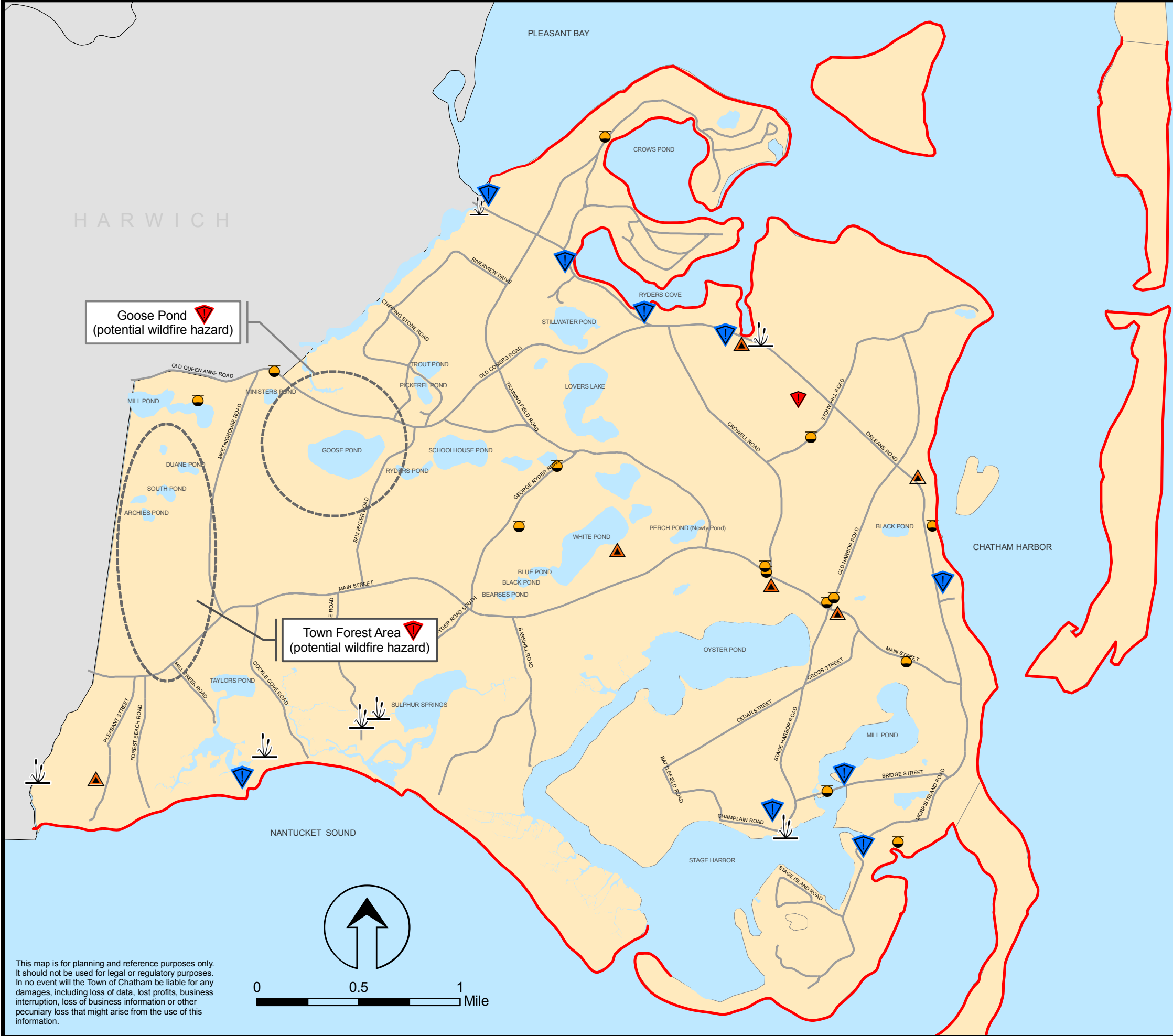


Town of Chatham  
 2010 Open Space & Recreation Plan  
**FINAL DRAFT**  
**Map 9**  
**Environmental Challenges**




-  Tidally Restricted Wetland
-  Underground Storage tank
-  DEP Hazardous Material Site
-  Vulnerable Infrastructure: Flooding
-  Vulnerable Areas: Wildfire
-  Areas of Coastal Erosion/Flooding



Goose Pond  
 (potential wildfire hazard)

Town Forest Area  
 (potential wildfire hazard)



0 0.5 1 Mile

This map is for planning and reference purposes only. It should not be used for legal or regulatory purposes. In no event will the Town of Chatham be liable for any damages, including loss of data, lost profits, business interruption, loss of business information or other pecuniary loss that might arise from the use of this information.