






PUBLIC REVIEW DRAFT


Map 3: Geology



-  Town Boundary 2007 *Chatham GIS 2007*
-  Water Bodies *Chatham GIS 2007*

Surficial Geology *MassGIS 1999*

-  Sand Gravel Deposits
-  Till/Bedrock
-  Sandy Till Over Sand
-  Large Sand Deposits
-  Floodplain Alluvium



0 0.5 1 Mile

