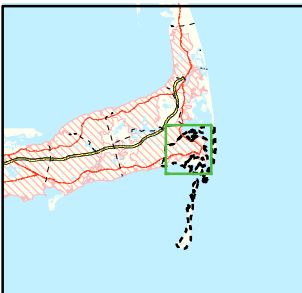




Area of Focus:



**NPDES Phase II Stormwater Program
Automatically Designated MS4 Areas
Chatham, Massachusetts**

Town Population: 6,625
Regulated Population: 5,717

-  Chatham Town Boundary
-  Regulated Area (2000 Urbanized Area)



0 0.3 0.6 0.9 Miles

Data Sources: Urbanized Areas from US Census Bureau (2000). Political boundaries from MassGIS. Hydrography from NHD. Transportation data from GDT at 1:24,000. Map Created: 9/30/02; US EPA- New England GIS Center L:/projects/stormwater/phase2/matowns/new/